




Gypsiferous-Soil-and Rock Susceptibility

 Dixie Clean Stormwater Coalition

0 1.5 3 6



Miles



Source: Lund, W.R., T.R. Knudsen, G.S. Vice, L.M. Shaw, 2008, Shallow-Gypsiferous-Soil-and Rock-Susceptibility Map for the St. George-Hurricane Metropolitan Area

 Dixie Clean Stormwater Coalition

Miles

Source: Lund, W.R., T.R. Knudsen, G.S. Vice, L.M. Shaw, 2008, Shallow-Gypsiferous-Soil-and Rock-Susceptibility Map for the St. George-Hurricane Metropolitan Area

